





**Town of
Scarborough
Maine**

**For Assessing
Purposes Only**

Legend

-  Railroad
-  Easement & ROW Lines
-  Parcels
-  Water
-  Townlines
-  Surrounding Towns
-  Zoning

April 1, 2017



1 inch = 200 feet

**Map
Number**

R042