











**Town of  
Scarborough  
Maine**

**For Assessing  
Purposes Only**

**Legend**

-  Railroad
-  Easement & ROW Lines
-  Parcels
-  Water
-  Townlines
-  Surrounding Towns
-  Zoning

**April 1, 2017**



**1 inch = 100 feet**

**Map  
Number  
U018**

